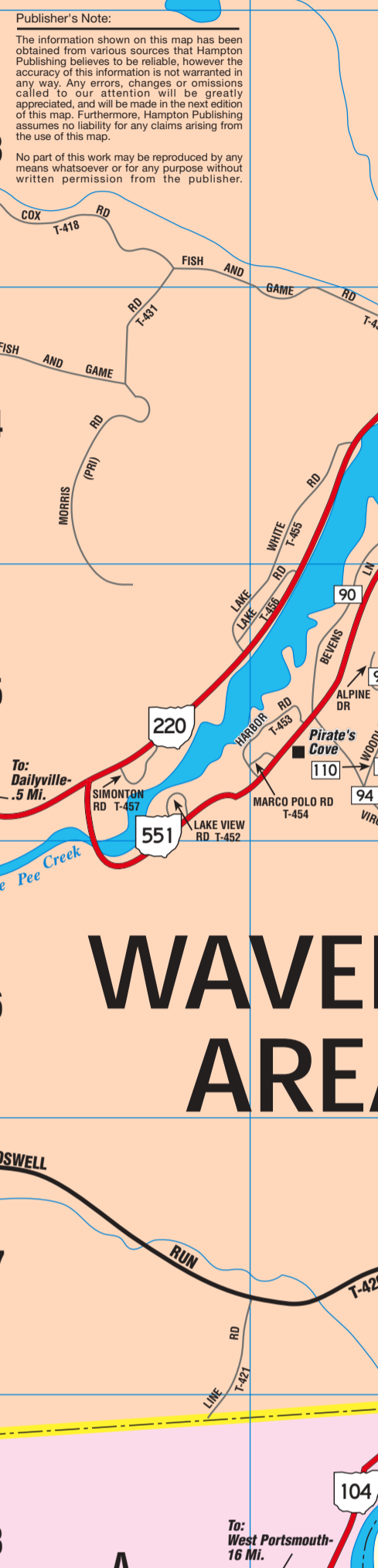


Waverly Area Points of Interest Index

- Public Buildings**
- County Building.....F-3
 - County Court House.....F-3
 - Eastern Branch Pike County Library (Beaver Inset).....A-3
 - Fire Station (Pike-ton).....D-9
 - Garnet A. Wilson Pike County Public Library.....E-3
 - Mayors Office.....E-3
 - Pike County Children's Services.....F-2
 - Pike County Health Department.....F-1
 - Pike County Highway Garage.....F-4
 - Pike-ton Branch of the Pike County Library.....C,D-9
- Schools**
- Police Station & Fire Department (Waverly).....F-3
 - Police Station & City Building (Pike-ton).....C-9
- Miscellaneous**
- Adena Urgent Care.....E-4
 - Pike County Chamber of Commerce.....E-4
 - D.T. & I. Spur Industrial Area.....E-4
 - Waverly Antiques.....F-3
 - Historic Emmitt House.....E-3
 - Historic Grand Tavern.....E-3
 - Indian Ceremonial House.....E-3
 - Lake White Marina.....C-4
 - Lake White Club.....D-5
 - Lake White Park.....E-3
 - Ohio-Erie Canal.....C-7
 - Towpath.....C-7
- Recreation**
- Big Beaver Creek Golf Course.....F-10
 - Canal Park (Waverly).....E-3
 - City Park (Waverly).....F-3
 - City Park (Pike-ton).....G-2,3
 - Lake White State Park.....C-6
 - Riverside Park.....F-5
- Cemeteries**
- Barger Cemetery.....F-7
 - Barnes No. 2 Cemetery.....B,C-2,3
 - Brust No. 2 Cemetery.....H-9,10
 - Corvine Cemetery (Beaver Inset).....A-2
 - Corvine Cemetery.....J-1
 - Daniels Cemetery.....H-10
 - Dapp Cemetery.....G-6
 - Downing Cemetery.....G-5
 - Evergreen Cemetery.....E-2
 - Evergreen Cemetery.....F-4
 - Greggs Hill Cemetery.....F-7
 - Howard Cemetery.....G-9
 - Lucas Cemetery.....G-9
 - Mound Cemetery.....C-10,11
 - Noland Cemetery.....E-7
 - Rittenour Cemetery.....C-9

Publisher's Note:
The information shown on this map has been obtained from various sources that Hampton Publishing believes to be reliable, however the accuracy of this information is not warranted in any way. Any errors, changes or omissions called to our attention will be greatly appreciated and will be made in the next edition of this map. Furthermore, Hampton Publishing assumes no liability for any claims arising from the use of this map.

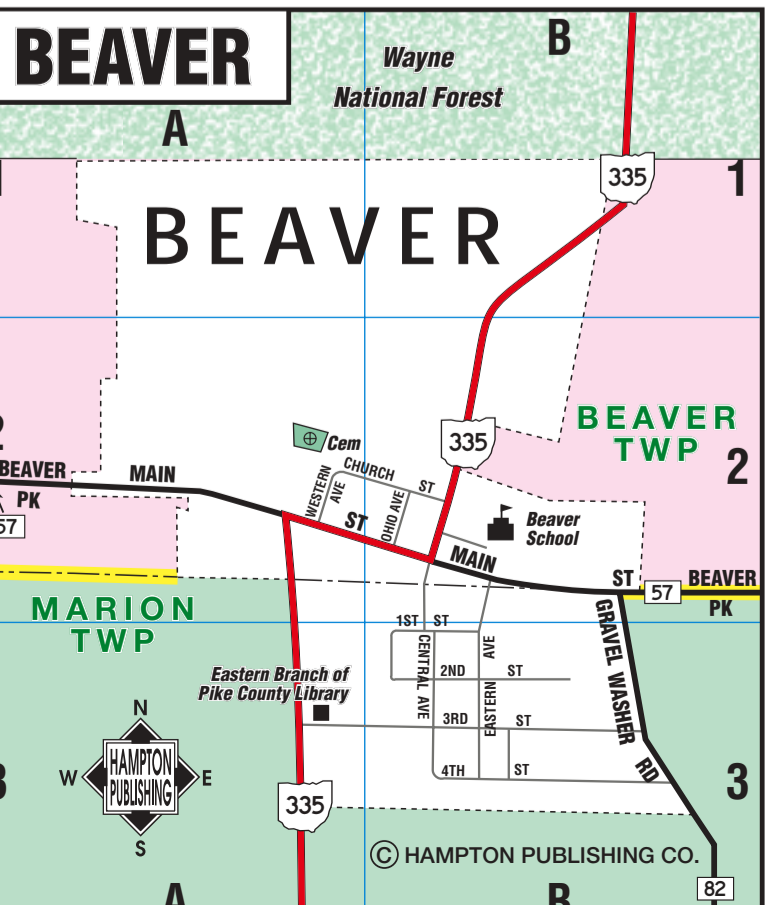
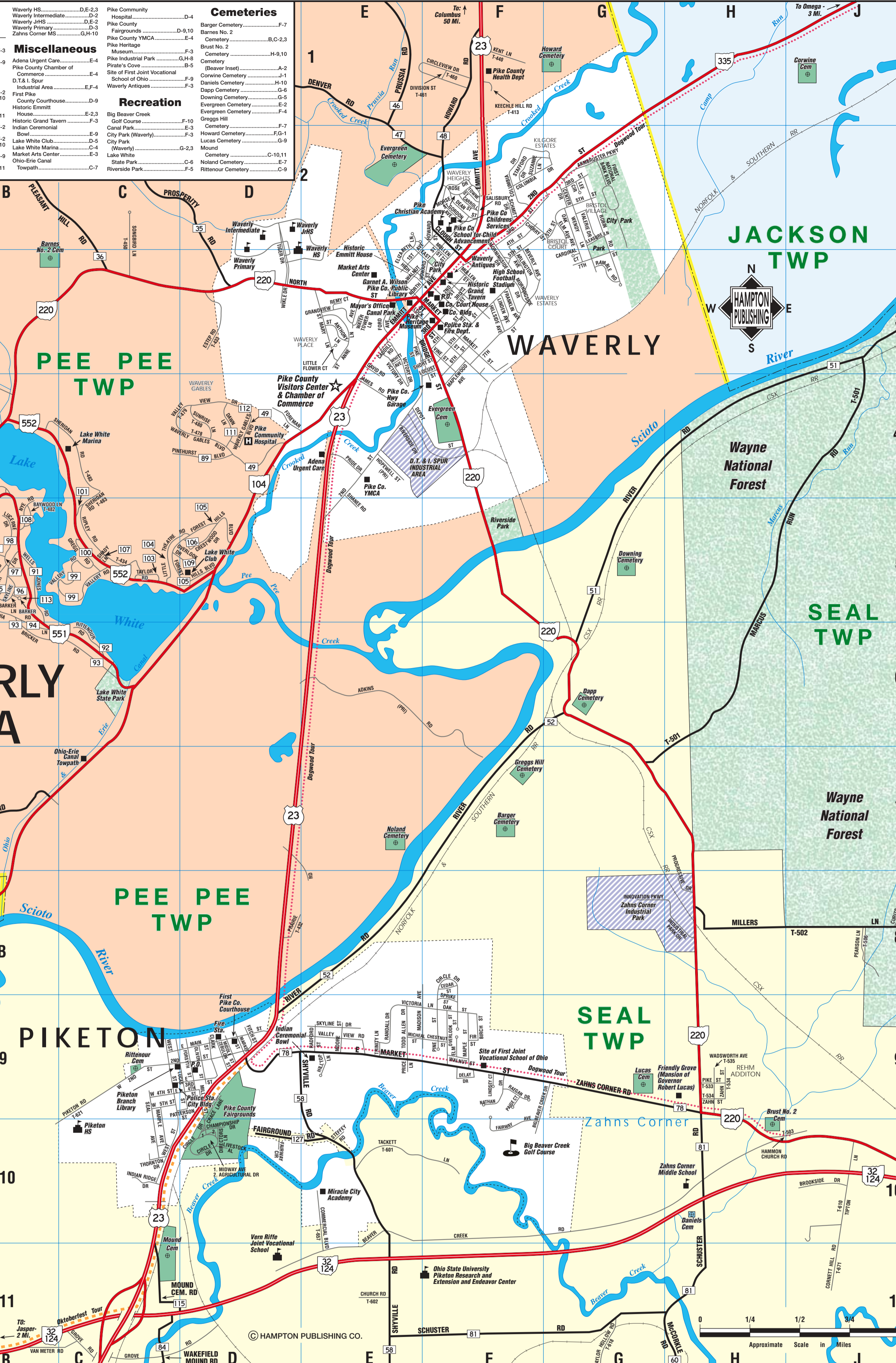
No part of this work may be reproduced by any means whatsoever or for any purpose without written permission from the publisher.



LEGEND

- U.S. State Routes
- State Routes
- Major Roads
- Residential
- County Roads
- Railroads
- Townships Boundaries
- City Boundaries
- Oktoberfest Tour
- Cemeteries
- Parks/Forests
- Industrial Areas
- Areas of Interest
- Schools
- Golf Courses
- Points of Interest
- Hospital

© HAMPTON PUBLISHING CO.
8264 CARDNIA COURT
LIBERTY TWP, OH 45044 • 513-777-9543



WAVEY AREA STREET INDEX

NAMED STREETS

1ST AVE.....E-2,3	2ND ST.....E,F,G-2,3,4	2ND ST, W.....C,D-9	3RD ST.....E,F-2,3,G-2	4TH ST.....F-2,3	4TH ST, W.....C-9	5TH ST.....F,G-2,3	5TH ST, W.....C-9	6TH ST.....E,F-3,4	7TH ST.....F,G-3
AGRICULTURE DR.....D-10	ALPINE DR.....B-5	ARLINGTON AVE.....F-3	ARMBRUSTER PKWY.....G-2	BARKER LN.....B-5	BARKER LN.....B-5	BAYWOOD LN.....B-5	BEAVER CREEK DR.....C-9	BEVENS LN.....B-5	BEVERLY AVE.....F-2,3
BIG BEAVER CREEK DR.....F-10	BIRCH ST.....F-9	BOSWELL RUN RD.....A-B-7	BRICKER RD.....B-C-4	BROOKSIDE DR.....F-10	CARDINAL CT.....G-2,3	CARROLL ST.....F-2	CAUDILL RD.....E-3	CEDAR ST.....F-8	CENTER DR.....G-2
CHAMPIONSHIP DR.....D-10	CHESTNUT ST.....F-9	CHURCH RD.....E-11	CHERRY ST.....C,D-9	CIRCLE DR.....D-9	CIRCLEVIEW DR.....F-1	CLARK ST.....D-9	CLAY ST.....D-9	COLUMBIA DR.....F-2	COMMERCIAL BLVD.....E-10,11
CORNETT HILL RD.....D-11	COX RD.....C-5	CRESTWOOD DR.....D-5	CURTIS LN.....D-8	DAVID RD.....E-3,4	DAWN LN.....E-3,4	DEAN ST.....F-2	DELAZ DR.....F-9	DELOY ST.....E-4	DEPOT ST.....E-4
DIRECTORS LN.....D-10	DIVISION ST.....E-10	DUNN RD.....H-10	HARBOR RD.....A-B-5	HIGH ST.....F-3	HILLTOP LN.....E-9	HOPEWELL ST.....E-4	HOWARD RD.....F-1	HOWARD ST.....E,F-2,3	HAMMON CHURCH RD.....H-10
INDIAN RIDGE DR.....C-10	INDUSTRIAL PARK DR.....H-8	INNOVATION PKWY.....G-8	LAKE VIEW RD.....A-B-5	LAKE WHITE RD.....T-455	LEE CIR.....G-2	LEISURE LN.....G-2	LINDSEY CT.....F-9	LINE RD.....A-7,8	LITTLE FLOWER CT.....D-9
LITTLE THEATRE RD.....C,D-5	LOCK ST.....F-3	LOCUST ST.....E,F-3,4	LUCAS ST.....C,D-9	LUCERNE DR.....B-5	MADISON AVE.....E,F-8,9	MAIN ST.....E-9	MAPLEWOOD AVE.....F-3,4	MARCOUS POLO RD.....H,J-5,6	MARKET ST.....E-3
MARPLE ST.....C-9,10	MCCORMICK RD.....G-11	MILL ST.....D-9	MILLERS LN.....D-10	MOORE ST.....E-9	MORNINGSIDES DR.....F-2,3	MORSE ST.....F-2	MOUND CEMETERY.....C,D-11	MULLEN ST.....F-2,3	MULLEN ST.....F-2,3
NATHAN DR.....D,E-F-3	NIYER RD.....B-5	OAK AVE.....G-2	OAK ST.....F-2	OLIVER ST.....F-9	OVERLOOK DR.....C,D-5	OVERLOOK ST.....F-9	PAIGE CT.....F-9	PEARSON LN.....J-8	PIKE ST.....H-8
PIKETON RD.....D-4	PINE ST.....E-9	PINEHURST BLVD.....C-9	PLEASANT HILL RD.....B-C-2	PRIDE DR.....E-4	PROGRESS LN.....E-3	PROSPERITY RD.....C-2	PRUSSIA RD.....E-1	RADFORD ST.....E-9	RAMBLE RD.....C-9
RANDALL DR.....F-9	RAEGAN DR.....F-9	REMY CT.....E-9	RIPLEY RD.....E-9	RITTENOUR RD.....C-9	RIVER RD.....D,F,H-4,7,9	SALISBURY RD.....F-2	SCHMITT DR.....F-2	SCHUSTER DR.....E,F,H-10,11	SEAL AVE.....E-3
SEAL AVE.....E-3	SEAL AVE.....E-3	SEAL AVE.....E-3	SEAL AVE.....E-3	SEAL AVE.....E-3	SEAL AVE.....E-3	SEAL AVE.....E-3	SEAL AVE.....E-3	SEAL AVE.....E-3	SEAL AVE.....E-3

NUMBERED ROADS

C-35.....D-2	C-36.....C-3	C-37.....E-2	C-38.....D-4	C-39.....D-4	C-40.....G-5/3	C-41.....G-5/3	C-42.....G-5/3	C-43.....D,E-9,11	C-44.....A-5
C-45.....D-2	C-46.....C-3	C-47.....E-2	C-48.....D-4	C-49.....D-4	C-50.....G-5/3	C-51.....G-5/3	C-52.....G-5/3	C-53.....D,E-9,11	C-54.....A-5

TOWNSHIP ROADS

T-413.....F-1	T-414.....B-3	T-415.....A-7	T-416.....A-7	T-417.....A-7	T-418.....A-7	T-419.....A-7	T-420.....A-7	T-421.....A-7	T-422.....A-7
---------------	---------------	---------------	---------------	---------------	---------------	---------------	---------------	---------------	---------------

© HAMPTON PUBLISHING CO.